



Total Time: 32 minutes Total Distance: 26.32 miles


A: 7500 Brookfield Rd, Columbia, SC 29223-2206

-  1: Start out going SOUTHWEST on BROOKFIELD RD toward MEREDITH SQ. 0.5 mi


---

-  2: Turn RIGHT onto DECKER BLVD. 1.0 mi


---

-  3: Turn RIGHT onto TWO NOTCH RD/US-1 N. 0.9 mi


---

-  4: Merge onto I-20 W via the ramp on the LEFT. 19.4 mi


---

-  5: Merge onto SC-6 E/S LAKE DR via EXIT 55A toward PELION. 4.1 mi

---

-  6: Turn RIGHT onto SC-34/PLATT SPRINGS RD. 0.5 mi

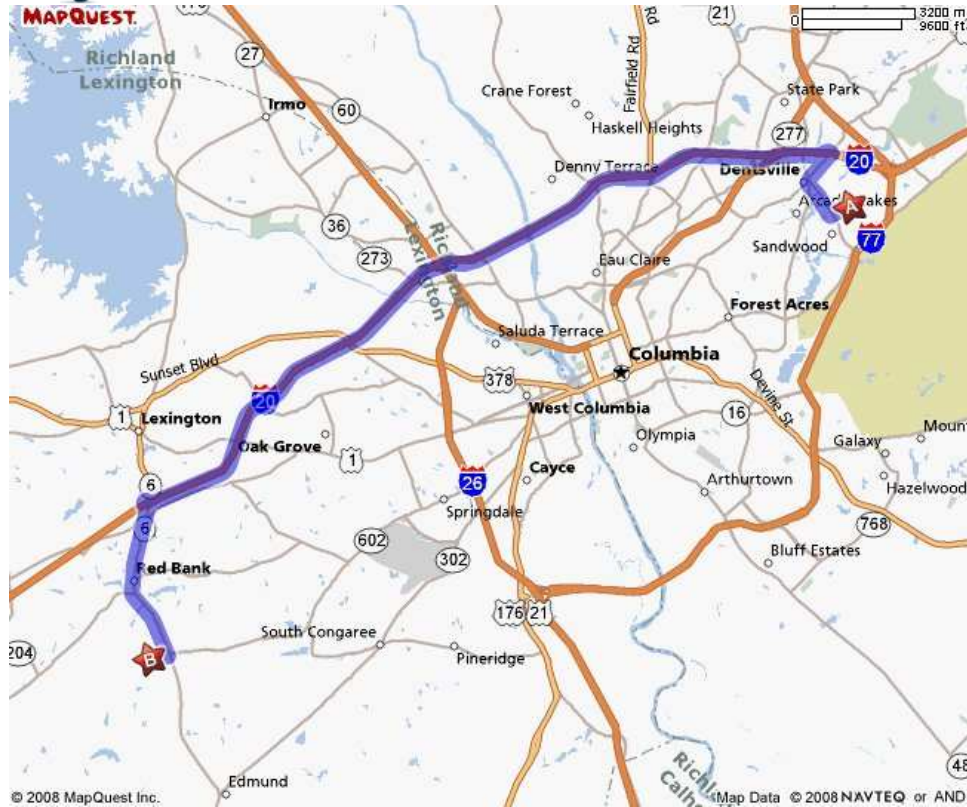
---

-  7: End at 5643 Platt Springs Rd Lexington, SC 29073-9663

B: 5643 Platt Springs Rd, Lexington, SC 29073-9663

Total Time: 32 minutes Total Distance: 26.32 miles

Need help on the go? Get Voice Activated Directions for free. Call 1-800-FREE411 (1-800-373-3411).



All rights reserved. Use subject to License/Copyright Map Legend  
 Directions and maps are informational only. We make no warranties on the accuracy of their content, road conditions or route usability or expeditiousness. You assume all risk of use. MapQuest and its suppliers shall not be liable to you for any loss or delay resulting from your use of MapQuest. Your use of MapQuest means you agree to our [Terms of Use](#)