









Total Time: 44 minutes Total Distance: 34.66 miles

A: 7500 Brookfield Rd, Columbia, SC 29223-2206

-  1: Start out going SOUTHWEST on BROOKFIELD RD toward MEREDITH SQ. 0.5 mi
-  2: Turn LEFT onto DECKER BLVD. 1.0 mi
-  3: Merge onto I-77 S. 13.3 mi
-  4: Merge onto I-26 W toward SPARTANBURG. 2.5 mi
-  5: Take the SC-302 exit, EXIT 113, toward CAYCE/COLUMBIA AIRPORT. 0.2 mi
-  6: Turn LEFT onto SC-302/AIRPORT BLVD. Continue to follow SC-302. 16.9 mi
-  7: Turn RIGHT onto LYDIA DR. 0.2 mi
-  8: End at 600 Lydia Dr Pelion, SC 29123-9812

B: 600 Lydia Dr, Pelion, SC 29123-9812

Total Time: 44 minutes Total Distance: 34.66 miles

Speak your request and go! Free MapQuest directions by phone: 1-800-FREE411 (1-800-373-3411).



All rights reserved. Use subject to License/Copyright Map Legend
Directions and maps are informational only. We make no warranties on the accuracy of their content, road conditions or

route usability or expeditiousness. You assume all risk of use. MapQuest and its suppliers shall not be liable to you for any loss or delay resulting from your use of MapQuest. Your use of MapQuest means you agree to our [Terms of Use](#)